














LAND USE DISTRICTS

	AIRPORT		NATURAL AREAS
	COMMUNITY MIXED USE		NATURAL AREAS & EDUCATION
	BUSINESS & TECHNOLOGY INDUSTRIES		RECREATION/OPEN SPACE & EDUCATION
	EDUCATION		PEDESTRIAN/BIKE CONNECTIONS
	RESIDENTIAL		RUNWAY PROTECTION ZONE
	RECREATION/OPEN SPACE		VEHICULAR ACCESS POINT
			PEDESTRIAN ACCESS POINT



BRUNSWICK LANDING BRUNSWICK, MAINE REUSE MASTER PLAN		
PROJ. NO. 12218	DATE: FEB. 26, 2014	FIGURE 1

